

# **Grenada Bridge Span**





## Overview

---

There were few residents on the beach peninsula until 1886, when the  
reached the area. • Under the bridge • Ormond Scenic Loop  
and Trail • Double Crested Cormorant • Brown Pelican.



## Grenada Bridge Span

---



### List of longest bridges

Satellite view of the Lake Pontchartrain Causeway in southeast Louisiana. Reported by Guinness World Records as the longest continuous bridge over water. The

### Puente Nuevo an iconic stone bridge in Ronda Spain

They come for the new Bridge name Puente Nuevo, the most famous landmark. New & Town part of Ronda The Puente



### Design and Supervision of Balthazar Bridge

Due to its low-lying nature and to stones/debris trapped in the culverts, BalB is a flow obstacle during floods up to five times a year, thus it



### Geography of Grenada

Grenada is an island country located between the Caribbean Sea and Atlantic Ocean, north of Trinidad and Tobago. It is located at 12°07'N 61°40'W. There are



### **GRAYSPORT CROSSING over UNNAMED DITCH Grenada County,**

Get data on a variety of issues pertaining to Ocala and the rest of Marion County, Florida idge Inpsecitons



### **Important bridge on Grenada Lake closed for safety reasons**

GORE SPRINGS, Miss. (WTVA) -- Authorities closed a critical bridge over Grenada Lake for safety reasons. The Grenada County Sheriff's Office shared the news on Wednesday, May



### **Granada Bridge**

The Granada Bridge, located on U.S. Route 385 over the Arkansas River near Granada in Prowers County Colorado. Built in 1949, the steel stringer bridge has a span of 423 feet. It is listed on the



### Granada Bridge (Ormond Beach)

The Granada Bridge is a high-clearance bridge that spans the Halifax River and Intracoastal Waterway, linking the mainland and beach peninsula parts of Ormond Beach, Volusia County, Florida. Granada



### Resilient Infrastructure and Sustainable Land Management

Grenada faces significant risks from natural and climate-related hazards, including: - Coastal Erosion and Flooding: These phenomena particularly threaten transport

### Granada Bridge (Ormond Beach)

The Granada Bridge is a high-clearance bridge that spans the Halifax River and Intracoastal Waterway, linking the mainland and beach peninsula parts of Ormond Beach, Volusia County, Florida.




### Structural issues cause immediate closure of major

A heavily trafficked bridge connecting two sides of Mississippi's largest lake is currently shut down for safety reasons. Engineers with the state



## Design and Supervision of Balthazar Bridge

The World Bank' has provided financing for the Grenada Resilience Improvement Project (GRIP), and the Government of Grenada intends to provide a portion of




## Chief Technical Officer in the Ministry of Infrastructure

Chief Technical Officer in the Ministry of Infrastructure, Kevin Blache and team from the Ministry of Infrastructure visited the Snell Hall Bridge to assess plans for its full replacement. The

## Geography of Grenada


Grenada, known as the Spice Isle because of its production of nutmeg and mace, is the largest at 310 square kilometers, or about the size of the city of Detroit.



## LED DISPLAY PANEL

### CURRENT STATUS CLEARLY VISIBLE

IT CAN CLEARLY SHOW THE CURRENT STATUS AND VOLTAGE STATUS, WITH EFFICIENT OPERATION AND RAPID RESPONSE.




## I 55 Bridge -- Grenada, Mississippi

Bridge safety data for I 55 in Grenada, Mississippi. NBI condition: Fair. Year built: 1965.



### Paradise Bridge is the only

Paradise Bridge is the only Georgian-styled bridge of its type on the island of Grenada and can be found in Paradise in St. Andrew's. Built by the French in the 1800s, it's well worth a closer



### Geography of Grenada

Grenada - NASA NLT Landsat 7 (Visible Colour) Satellite Image Part of the volcanic chain in the Lesser Antilles arc, Grenada and its possessions generally vary in

### Granada Bridge (Ormond Beach) Explained

The Granada Bridge is a high-clearance bridge that spans the Halifax River and Intracoastal Waterway, linking the mainland and beach peninsula parts of Ormond Beach, Volusia County, Florida.



### UPDATE ON WOODEN BRIDGE , Grenada Broadcasting Network

One month ago, residents and motorists plying the Pearls through Sea moon route called for immediate work to be done on the dilapidated wooden bridge to prevent anything catastrophic from happening.



### Paradise Bridge: A Historic Landmark in Grenada

Discover the historic Paradise Bridge in Grenada: a picturesque landmark offering tranquility and a glimpse into the island's colonial past.



### Green Bridge (2026)

It spans the mouth of St John's River and was named after the Colonial Administrator of the island, from 1942 to 1951, George Conrad Green. Previously traffic did cross the Bridge but it now crosses on the

190X95X25mm

### Balthazar Bridge: A Scenic Gateway in Grenada

Discover the tranquil beauty of Balthazar Bridge in Grand Bras, Grenada, a scenic spot perfect for nature lovers and photographers.



### WBF

- 1 Barbados Barbados Bridge League Inc. BrBL 43
- OK 2 Bermuda Bermuda Bridge Federation
- BrmBF 165 OK 3 Costa Rica Asociación
- Recreativa de Bridge de Costa Rica ARNB 18 OK
- 4 Grenada





## Granada Bridge

This picturesque span not only connects the mainland to the beach peninsula but also serves as a bustling gateway, with daily crossings by thousands, to the city's beloved Four Corners Festival.




## I 55 Bridge -- Grenada, Mississippi

Bridge Snapshot: I 55 The I 55 bridge in Grenada, Mississippi carries I 55 over YALOBUSHA RIVER. It was built in 1965, making it 61 years old today. The structure is built primarily of steel continuous and

## I 55 Bridge -- Grenada, Mississippi

Bridge Snapshot: I 55 The I 55 bridge in Grenada, Mississippi carries I 55 over YALOBUSHA RIVER RELIEF. It was built in 1965, making it 61 years old today. The structure is built primarily of



## Granada Bridge (Ormond Beach)

The Granada Bridge is a high-clearance bridge that spans the Halifax River and Intracoastal Waterway, linking the mainland and beach peninsula parts



## Contact Us

---

For datasheets, pricing, or custom high-speed optical interconnect solutions, please visit:

<https://www.syropy.com.pl>